

OFFICIAL



**FIRE INCIDENTS
Stockton District**

Scrutiny Review of Welcoming & Safe Town Centres

Report produced 28/10/2024

Risk & Performance

RESTRICTED DOCUMENT

Deliberate fire incidents in the Stockton District

This report summarises deliberate primary fires and deliberate secondary fire incidents in Stockton District Town Centres/High Streets and provides an analysis by sub-type and any temporal patterns for a 5 year period and a financial year to date update, for the period 01 April 2024 to 30 September 2024.

*NB: Secondary incidents on our systems are addressed on a **street level mapping basis** and therefore, although particular points are marked on the map, this may not necessarily be where the actual fire occurred. The maps contained within this report gives a general overview of incidents within the given area.*

Billingham Town Centre

Number of Incidents

Incident Type	2019-20	2020-21	2021-22	2022-23	2023-24	5 Year Average	2024-25 YTD
Deliberate Primary	0	0	0	1	1	0.4	1
Deliberate Secondary	2	1	4	15	4	5.2	4
Total	2	1	4	16	5	5.6	5

Billingham Town Centre – 5 years and financial year to date updated for 01 April 2024 to 30 September 2024



Incidents in Billingham Town Centre

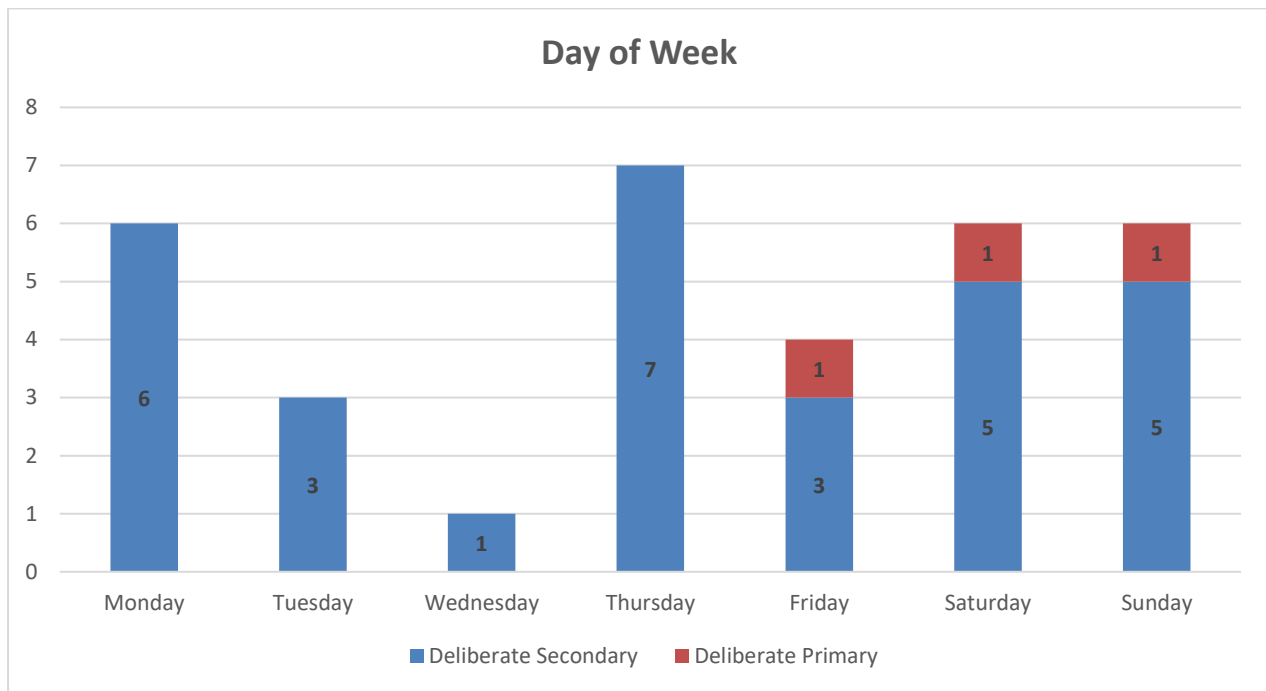
Deliberate Fire Incidents: During the reporting period there have been 3 deliberate primary fires and 30 deliberate secondary fires of which 19 refuse, 4 litter bin, 3 hedge, 2 wheelie bin, 1 vehicle, 1 bonfire, 1 multi storey car park, 1 fence and 1 miscellaneous.

Incident Number	Date	Day	Location	Ward	Sub Type
F19121627	29/06/2019 21:10	Saturday	TOWN CENTRE.CAUSEWAY THE BILLINGHAM	00EFNH - Billingham Central	E03 - Wheelie Bin Adj to House
F20129959	06/02/2020 19:57	Thursday	ICELAND TOWN CENTRE.CAUSEWAY THE BILLINGHAM	00EFNH - Billingham Central	E01 - Refuse - Non Specific
F20138952	22/10/2020 16:43	Thursday	CAUSEWAY THE BILLINGHAM	00EFNH - Billingham Central	E01 - Refuse - Non Specific
F21152379	08/09/2021 16:15	Wednesday	KINGSWAY MEDICAL CENTRE.KINGSWAY BILLINGHAM	00EFNH - Billingham Central	E01 - Refuse - Non Specific
F21153021	20/09/2021 17:51	Monday	KINGSWAY BILLINGHAM	00EFNH - Billingham Central	E01 - Refuse - Non Specific
F21155108	06/11/2021 19:43	Saturday	CAUSEWAY THE BILLINGHAM	00EFNH - Billingham Central	E07 - Bonfire
F22159677	04/03/2022 20:00	Friday	CAUSEWAY THE BILLINGHAM	00EFNH - Billingham Central	B05 - Hedge
F22163437	14/05/2022 23:57	Saturday	KINGSWAY BILLINGHAM	00EFNH - Billingham Central	E11 - Wheelie Bin in Street
F22163984	27/05/2022 22:19	Friday	KINGSWAY BILLINGHAM	00EFNH - Billingham Central	E01 - Refuse - Non Specific
F22165408	25/06/2022 20:18	Saturday	DAWSON HOUSE.THE CAUSWAY BILLINGHAM TS23 2PA	00EFNH - Billingham Central	E01 - Refuse - Non Specific
F22166051	07/07/2022 17:33	Thursday	ALDI BILLINGHAM MORELAND AVENUE BILLINGHAM	00EFNH - Billingham Central	B05 - Hedge
F22167262	21/07/2022 20:35	Thursday	ALDI BILLINGHAM MORELAND AVENUE BILLINGHAM	00EFNH - Billingham Central	B05 - Hedge
F22167811	01/08/2022 00:33	Monday	KINGSWAY CAR PARK KINGSWAY BILLINGHAM TS23 2LS	00EFNH - Billingham Central	D09 - Fence
F22168693	12/08/2022 19:16	Friday	KINGSWAY BILLINGHAM	00EFNH - Billingham Central	E01 - Refuse - Non Specific

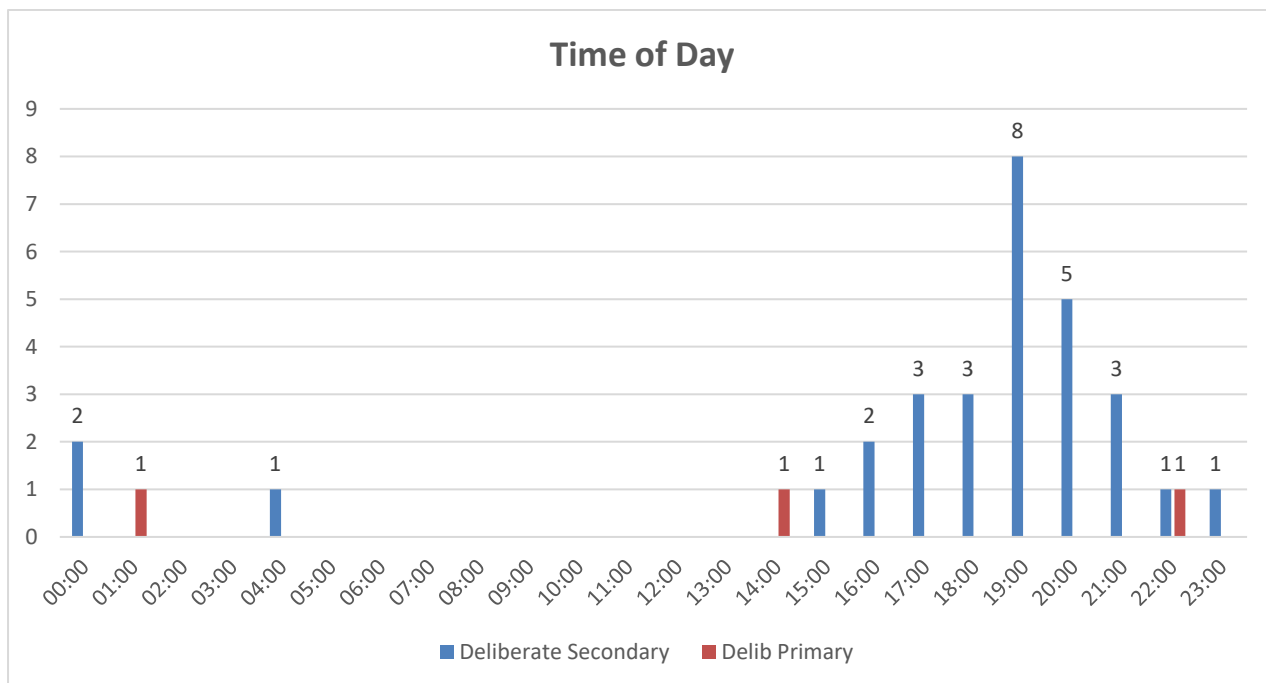
Incident Number	Date	Day	Location	Ward	Sub Type
F22170225	04/09/2022 01:58	Sunday	DAWSON HOUSE.THE CAUSWAY BILLINGHAM TS23 2PA	00EFNH - Billingham Central	191 - Multi Storey Car Park/Underground
F22170532	12/09/2022 18:24	Monday	TOWN CENTRE.CAUSEWAY THE BILLINGHAM	00EFNH - Billingham Central	E01 - Refuse - Non Specific
F22173159	13/11/2022 00:38	Sunday	KINGSWAY BILLINGHAM	00EFNH - Billingham Central	E01 - Refuse - Non Specific
F22173469	21/11/2022 18:37	Monday	KINGSWAY BILLINGHAM	00EFNH - Billingham Central	E01 - Refuse - Non Specific
F22173893	04/12/2022 15:27	Sunday	KINGSWAY BILLINGHAM	00EFNH - Billingham Central	E01 - Refuse - Non Specific
F22173900	04/12/2022 19:07	Sunday	TOWN SQUARE BILLINGHAM	00EFNH - Billingham Central	E01 - Refuse - Non Specific
F22173931	05/12/2022 18:34	Monday	TOWN SQUARE BILLINGHAM	00EFNH - Billingham Central	E01 - Refuse - Non Specific
F23175982	02/02/2023 21:47	Thursday	QUEENSWAY DENTAL SURGERY.164/170 QUEENSWAY BILLINGHAM	00EFNH - Billingham Central	E13 - Litter Bin
F23176242	09/02/2023 19:43	Thursday	JOHN WHITEHEAD PARK.CAUSEWAY THE BILLINGHAM	00EFNH - Billingham Central	E13 - Litter Bin
F23179504	30/04/2023 20:30	Sunday	ROTHBURY STREET BILLINGHAM	00EFNH - Billingham Central	E13 - Litter Bin
F23180032	15/05/2023 19:57	Monday	CAUSEWAY THE BILLINGHAM	00EFNH - Billingham Central	E01 - Refuse - Non Specific
F23180058	16/05/2023 20:12	Tuesday	THE CAUSEWAY BILLINGHAM	00EFNH - Billingham Central	E01 - Refuse - Non Specific
F23181611	16/06/2023 22:19	Friday	ARGOS.EAST PRECINCT.KINGSWAY BILLINGHAM	00EFNH - Billingham Central	131 - Miscellaneous
F23183462	25/07/2023 04:20	Tuesday	QUEENSWAY BILLINGHAM	00EFNH - Billingham Central	E01 - Refuse - Non Specific
F24193766	25/04/2024 19:17	Thursday	CAUSEWAY THE BILLINGHAM	00EFNH - Billingham Central	E01 - Refuse - Non Specific
F24195796	08/06/2024 17:09	Saturday	TOWN CENTRE.CAUSEWAY THE BILLINGHAM	00EFNH - Billingham Central	E01 - Refuse - Non Specific

Incident Number	Date	Day	Location	Ward	Sub Type
F24196684	29/06/2024 16:07	Saturday	BILLINGHAM YOUTH & COMMUNITY.THE CAUSEWAY BILLINGHAM	00EFNH - Billingham Central	187 - Vehicle - Motor Bike
F24197906	28/07/2024 21:11	Sunday	CAUSEWAY THE BILLINGHAM	00EFNH - Billingham Central	E13 - Litter Bin
F24199172	20/08/2024 19:49	Tuesday	THE CAUSEWAY BILLINGHAM	00EFNH - Billingham Central	E01 - Refuse - Non Specific

Time and day of Incidents (All incidents in reporting period) – Billingham Town Centre



During the reporting period incidents were the highest on Thursdays with 7 incidents, closely followed by Mondays, Saturdays and Sundays with 6 incidents each. Incidents were the lowest on Wednesdays with 1 incidents. 36% of incidents occurred on weekends (12).



All incidents during the reporting period occurred between 1400 and 0459. Secondary fire incidents occurred between 1500 and 0459. 43% of incidents occurred between 1900 and 2059 (13). Deliberate primary incidents occurred between 1400 and 0159.

Ingleby Barwick Town Centre

Number of Incidents

Incident Type	2019-20	2020-21	2021-22	2022-23	2023-24	5 Year Average	2024-25 YTD
Deliberate Primary	0	0	0	1	1	0.4	0
Deliberate Secondary	0	6	8	5	8	5.4	0
Total	0	6	8	5	9	5.6	0

Ingleby Barwick Town Centre – 5 years data and financial year to date updated for 01 April 2024 to 30 September 2024



Incidents in Ingleby Barwick Town Centre

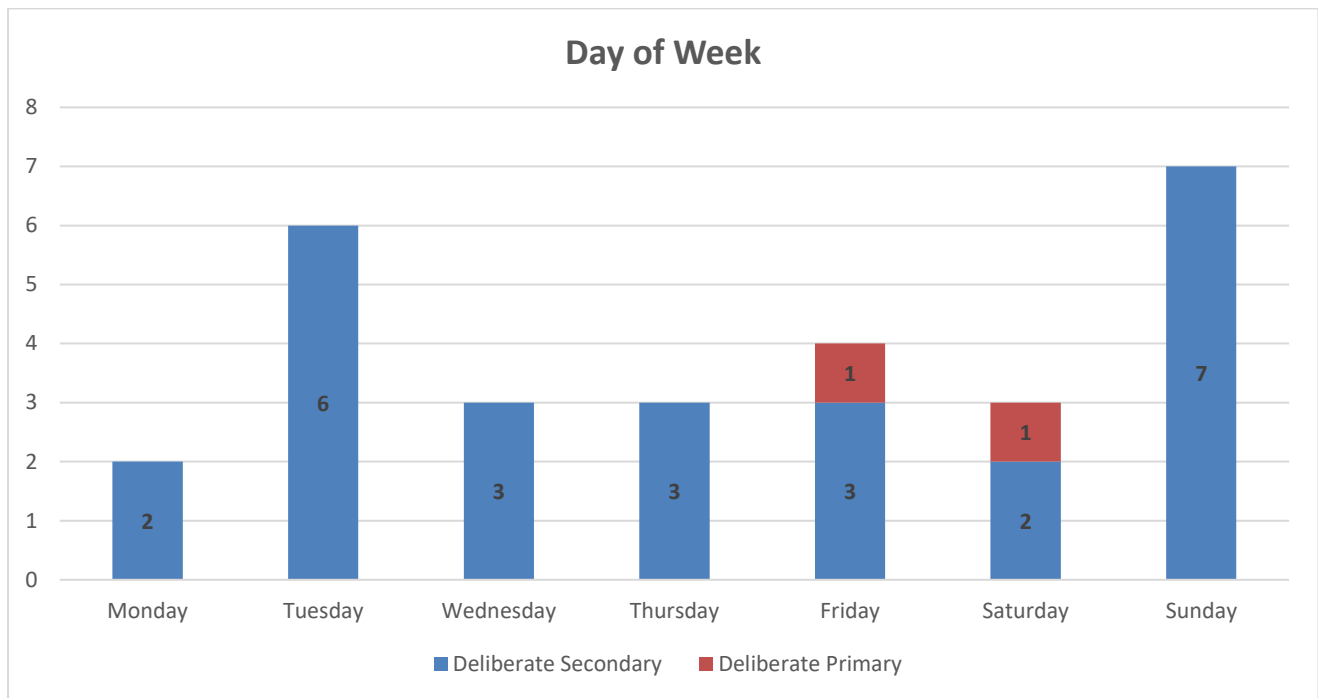
Deliberate Fire Incidents: During the reporting period there have been 2 deliberate primary fires and 26 deliberate secondary fires of which 20 refuse, 3 hedge, 2 wheelie bin, 2 recycling container and 1 litter bin.

Incident Number	Date	Day	Location	Ward	Sub Type
F20137322	08/09/2020 19:15	Tuesday	TESCO INGLEBY BARWICK.MYTON ROAD INGLEBY BARWICK THORNABY	00EFPP - Ingleby Barwick South	E01 - Refuse - Non Specific
F20137528	13/09/2020 20:26	Sunday	MYTON ROAD INGLEBY BARWICK THORNABY	00EFPP - Ingleby Barwick South	E01 - Refuse - Non Specific
F20138810	18/10/2020 16:57	Sunday	TESCO INGLEBY BARWICK.MYTON ROAD INGLEBY BARWICK THORNABY	00EFPP - Ingleby Barwick South	E01 - Refuse - Non Specific
F20138900	20/10/2020 21:27	Tuesday	TESCO INGLEBY BARWICK.MYTON ROAD INGLEBY BARWICK THORNABY	00EFPP - Ingleby Barwick South	E01 - Refuse - Non Specific
F21143665	26/02/2021 19:55	Friday	MYTON ROAD INGLEBY BARWICK THORNABY	00EFPP - Ingleby Barwick South	E01 - Refuse - Non Specific
F21144477	18/03/2021 19:28	Thursday	TESCO INGLEBY BARWICK.MYTON ROAD INGLEBY BARWICK THORNABY	00EFPP - Ingleby Barwick South	E01 - Refuse - Non Specific
F21145290	01/04/2021 18:35	Thursday	MYTON ROAD INGLEBY BARWICK THORNABY	00EFPP - Ingleby Barwick South	E01 - Refuse - Non Specific
F21146025	11/04/2021 19:37	Sunday	TESCO GARAGE INGLEBY BARWICK.MYTON ROAD INGLEBY BARWICK THORNABY	00EFPP - Ingleby Barwick South	E01 - Refuse - Non Specific
F21151843	27/08/2021 15:31	Friday	COOP INGLEBY BARWICK BANCROFT DRIVE INGLEBY BARWICK STOCKTON	00EFPP - Ingleby Barwick South	E01 - Refuse - Non Specific

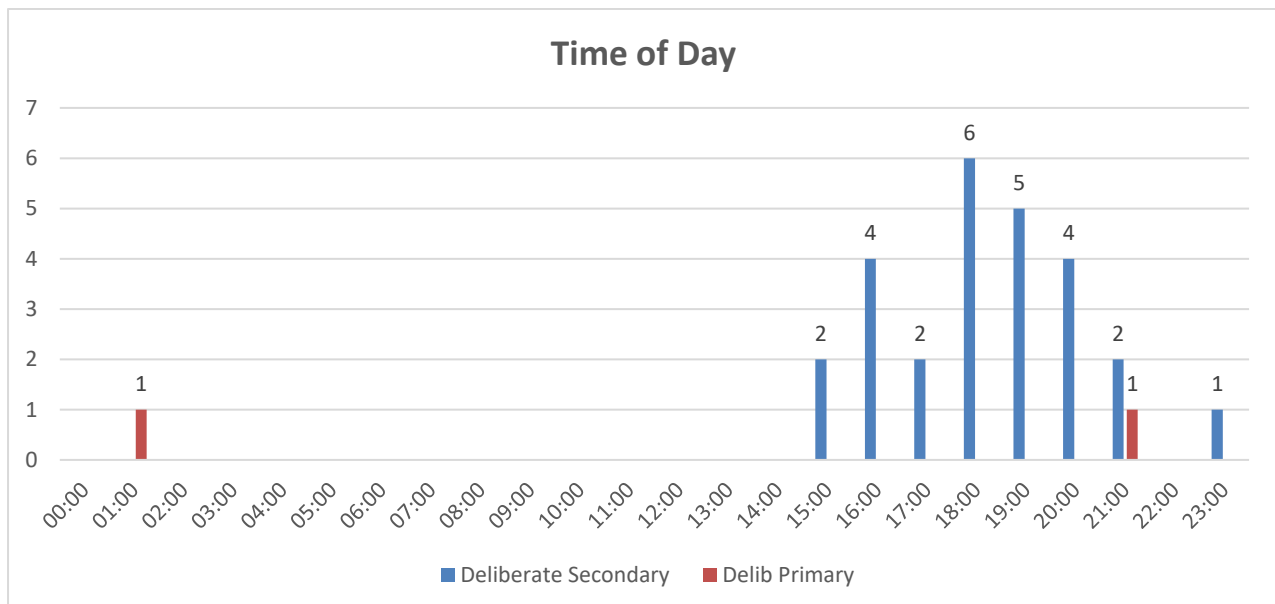
Incident Number	Date	Day	Location	Ward	Sub Type
F21152808	16/09/2021 20:31	Thursday	MYTON ROAD INGLEBY BARWICK THORNABY	00EFPP - Ingleby Barwick South	E01 - Refuse - Non Specific
F21153987	12/10/2021 18:04	Tuesday	COOP INGLEBY BARWICK BANCROFT DRIVE INGLEBY BARWICK STOCKTON	00EFPP - Ingleby Barwick South	E01 - Refuse - Non Specific
F22159449	26/02/2022 15:15	Saturday	TESCO INGLEBY BARWICK.MYTON ROAD INGLEBY BARWICK THORNABY	00EFPP - Ingleby Barwick South	B05 - Hedge
F22160533	20/03/2022 18:34	Sunday	MYTON ROAD INGLEBY BARWICK THORNABY	00EFPP - Ingleby Barwick South	E03 - Wheelie Bin Adj to House
F22160684	22/03/2022 18:20	Tuesday	MYTON ROAD INGLEBY BARWICK THORNABY	00EFPP - Ingleby Barwick South	B05 - Hedge
F22162705	29/04/2022 21:37	Friday	MYTON ROAD INGLEBY BARWICK THORNABY	00EFPP - Ingleby Barwick South	152 - Re-cycling container
F22171885	16/10/2022 17:54	Sunday	MYTON ROAD INGLEBY BARWICK THORNABY	00EFPP - Ingleby Barwick South	E13 - Litter Bin
F22173436	20/11/2022 16:30	Sunday	MYTON ROAD INGLEBY BARWICK THORNABY	00EFPP - Ingleby Barwick South	E01 - Refuse - Non Specific
F22173622	26/11/2022 16:19	Saturday	TESCO INGLEBY BARWICK.MYTON ROAD INGLEBY BARWICK THORNABY	00EFPP - Ingleby Barwick South	E01 - Refuse - Non Specific
F23176414	13/02/2023 17:22	Monday	TESCO INGLEBY BARWICK.MYTON ROAD INGLEBY BARWICK THORNABY	00EFPP - Ingleby Barwick South	E01 - Refuse - Non Specific
F23178898	16/04/2023 20:27	Sunday	MYTON ROAD INGLEBY BARWICK THORNABY	00EFPP - Ingleby Barwick South	E01 - Refuse - Non Specific

Incident Number	Date	Day	Location	Ward	Sub Type
F23180772	30/05/2023 23:02	Tuesday	MYTON ROAD INGLEBY BARWICK THORNABY	00EFPP - Ingleby Barwick South	E01 - Refuse - Non Specific
F23181491	14/06/2023 16:36	Wednesday	TESCO INGLEBY BARWICK.MYTON ROAD INGLEBY BARWICK THORNABY	00EFPP - Ingleby Barwick South	B05 - Hedge
F23187629	30/10/2023 20:49	Monday	MYTON ROAD INGLEBY BARWICK THORNABY	00EFPP - Ingleby Barwick South	E11 - Wheelie Bin in Street
F23187732	01/11/2023 18:58	Wednesday	MYTON ROAD INGLEBY BARWICK THORNABY	00EFPP - Ingleby Barwick South	E01 - Refuse - Non Specific
F24189928	05/01/2024 19:37	Friday	MYTON ROAD INGLEBY BARWICK THORNABY	00EFPP - Ingleby Barwick South	E01 - Refuse - Non Specific
F24191669	27/02/2024 21:18	Tuesday	MYTON ROAD INGLEBY BARWICK THORNABY	00EFPP - Ingleby Barwick South	E01 - Refuse - Non Specific
F24192132	13/03/2024 18:50	Wednesday	MYTON ROAD INGLEBY BARWICK THORNABY	00EFPP - Ingleby Barwick South	E01 - Refuse - Non Specific
F24192200	16/03/2024 01:51	Saturday	TESCO GARAGE INGLEBY BARWICK.MYTON ROAD INGLEBY BARWICK THORNABY	00EFPP - Ingleby Barwick South	152 - Re-cycling container

Time and day of Incidents (All incidents in reporting period) – Ingleby Barwick Town Centre



During the reporting period incidents were the highest on Sundays with 7 incidents, closely followed by Tuesdays with 6 incidents. Incidents were the lowest on Mondays with 2 incidents. 36% of incidents occurred on weekends (10).



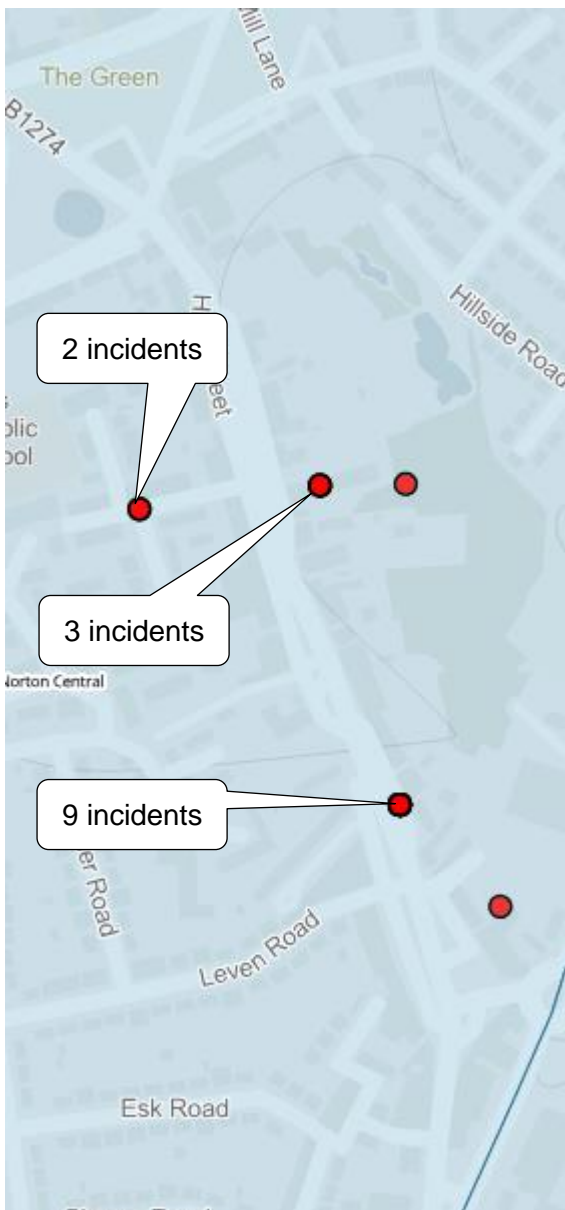
All incidents during the reporting period occurred between 1500 and 0159. Secondary fire incidents occurred between 1500 and 2359. 42% of incidents occurred between 1800 and 1959 (11). Deliberate primary incidents occurred between 2100 and 0159.

Norton High Street

Number of Incidents

Incident Type	2019-20	2020-21	2021-22	2022-23	2023-24	5 Year Average	2024-25 YTD
Deliberate Primary	0	0	1	0	0	0.2	0
Deliberate Secondary	5	4	3	3	0	3	0
Total	5	4	4	3	0	3.2	0

Norton High Street – 5 years data and financial year to date updated for 01 April 2024 to 30 September 2024



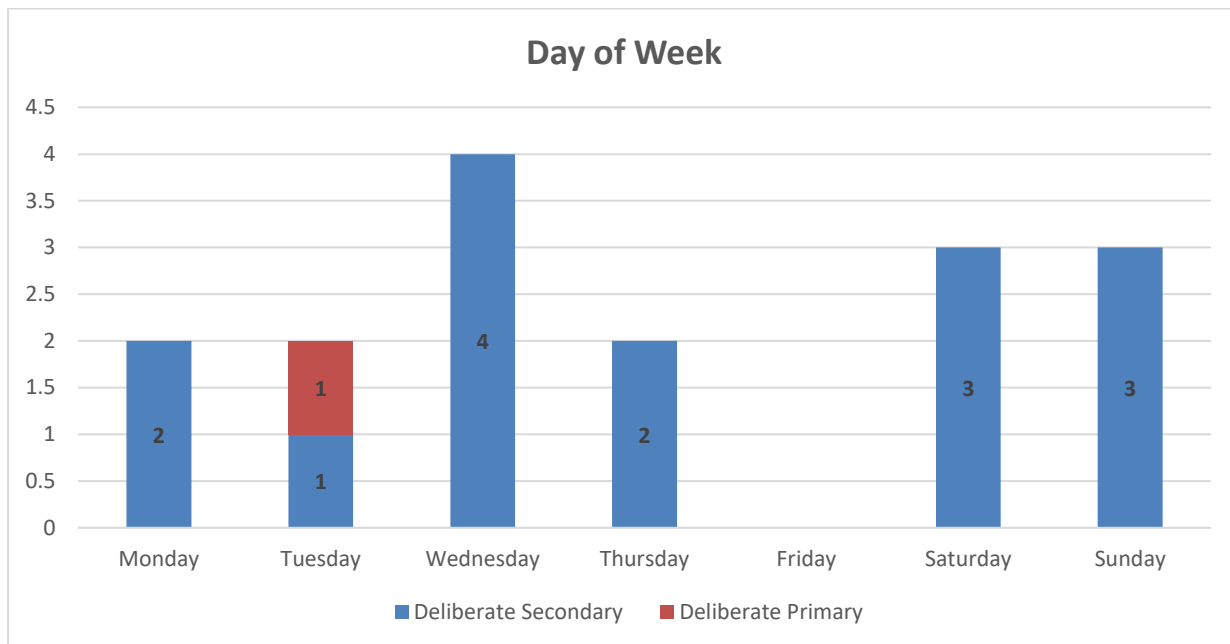
Norton High Street

Deliberate Fire Incidents: During the reporting period there have been 1 deliberate primary fire and 15 deliberate secondary fires of which 9 refuse, 2 hedge, 2 wheelie bin, 1 single derelict building, 1 vehicle and 1 single tree.

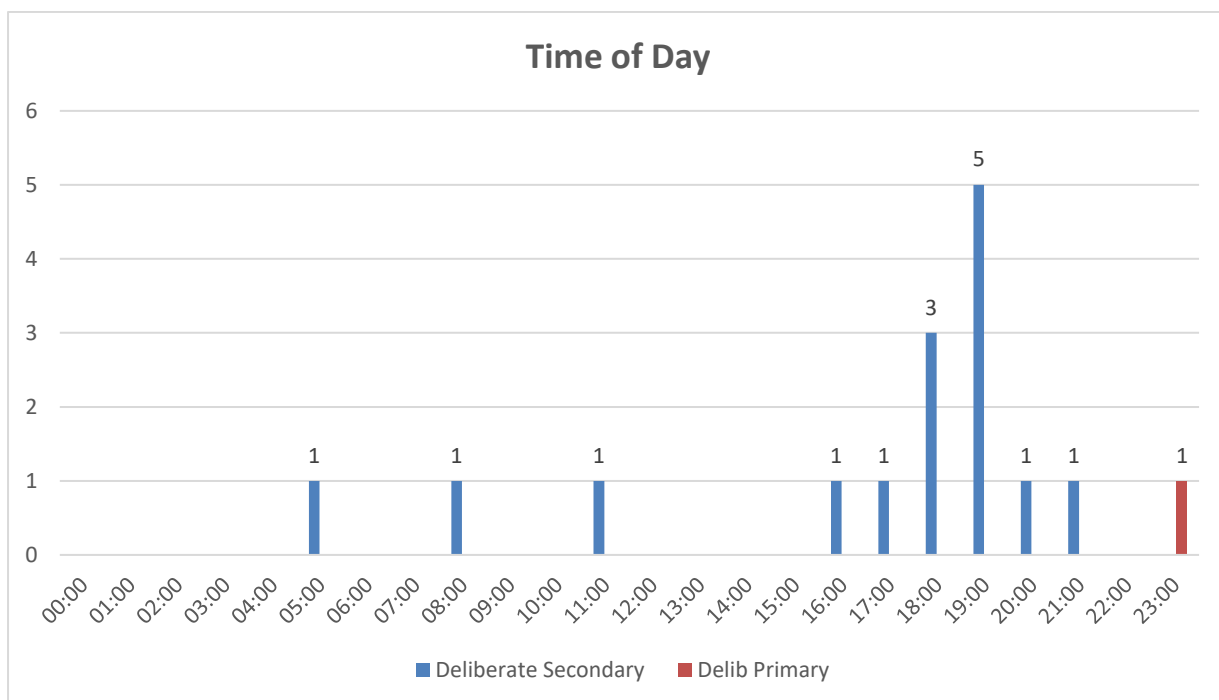
Incident Number	Date	Day	Location	Ward	Sub Type
F19118803	22/04/2019 19:58	Monday	HIGH STREET NORTON STOCKTON	00EFPC - Norton Central	B09 - Single Tree
F19125811	07/10/2019 20:11	Monday	HIGH STREET NORTON STOCKTON	00EFPC - Norton Central	E01 - Refuse - Non Specific
F19125982	12/10/2019 19:14	Saturday	MILL STREET NORTON STOCKTON	00EFPC - Norton Central	E01 - Refuse - Non Specific
F19126630	30/10/2019 21:47	Wednesday	MILL STREET NORTON STOCKTON	00EFPC - Norton Central	E03 - Wheelie Bin Adj to House
F20130440	20/02/2020 18:22	Thursday	MILLBECK HOUSE RES CARE HOME.HIGH STREET NORTON STOCKTON	00EFPC - Norton Central	E01 - Refuse - Non Specific
F20134516	17/06/2020 19:59	Wednesday	HIGH STREET NORTON STOCKTON	00EFPC - Norton Central	E01 - Refuse - Non Specific
F20135646	21/07/2020 16:03	Tuesday	HIGH STREET NORTON STOCKTON	00EFPC - Norton Central	A01 - Single Derelict Bldg includes Bldg Under Demolition
F20137406	10/09/2020 17:57	Thursday	HIGH STREET NORTON STOCKTON	00EFPC - Norton Central	B05 - Hedge
F20137637	16/09/2020 05:40	Wednesday	HIGH STREET NORTON STOCKTON	00EFPC - Norton Central	E01 - Refuse - Non Specific
F21146467	18/04/2021 18:02	Sunday	HIGH STREET NORTON STOCKTON	00EFPC - Norton Central	B05 - Hedge
F21147757	15/05/2021 08:21	Saturday	MILLBECK HOUSE RES CARE HOME.HIGH STREET NORTON STOCKTON	00EFPC - Norton Central	E01 - Refuse - Non Specific
F22159080	15/02/2022 23:31	Tuesday	HIGH STREET NORTON STOCKTON	00EFPC - Norton Central	148 - Vehicle

Incident Number	Date	Day	Location	Ward	Sub Type
F22161057	27/03/2022 18:28	Sunday	MILLBECK HOUSE RES CARE HOME.HIGH STREET NORTON STOCKTON	00EFPC - Norton Central	E11 - Wheelie Bin in Street
F22162194	20/04/2022 11:09	Wednesday	HIGH STREET NORTON STOCKTON	00EFPC - Norton Central	E01 - Refuse - Non Specific
F23175777	28/01/2023 19:56	Saturday	HIGH STREET NORTON STOCKTON	00EFPC - Norton Central	E01 - Refuse - Non Specific
F23176384	12/02/2023 19:31	Sunday	MAYBRAY KING WALK NORTON STOCKTON	00EFPC - Norton Central	E01 - Refuse - Non Specific

Time and day of Incidents (All incidents in reporting period) – Norton High Street



During the reporting period incidents were the highest on Wednesdays with 4 incidents, closely followed by Saturdays and Sundays with 3 incidents each. No incidents occurred on Fridays. 36% of incidents occurred on weekends (10).



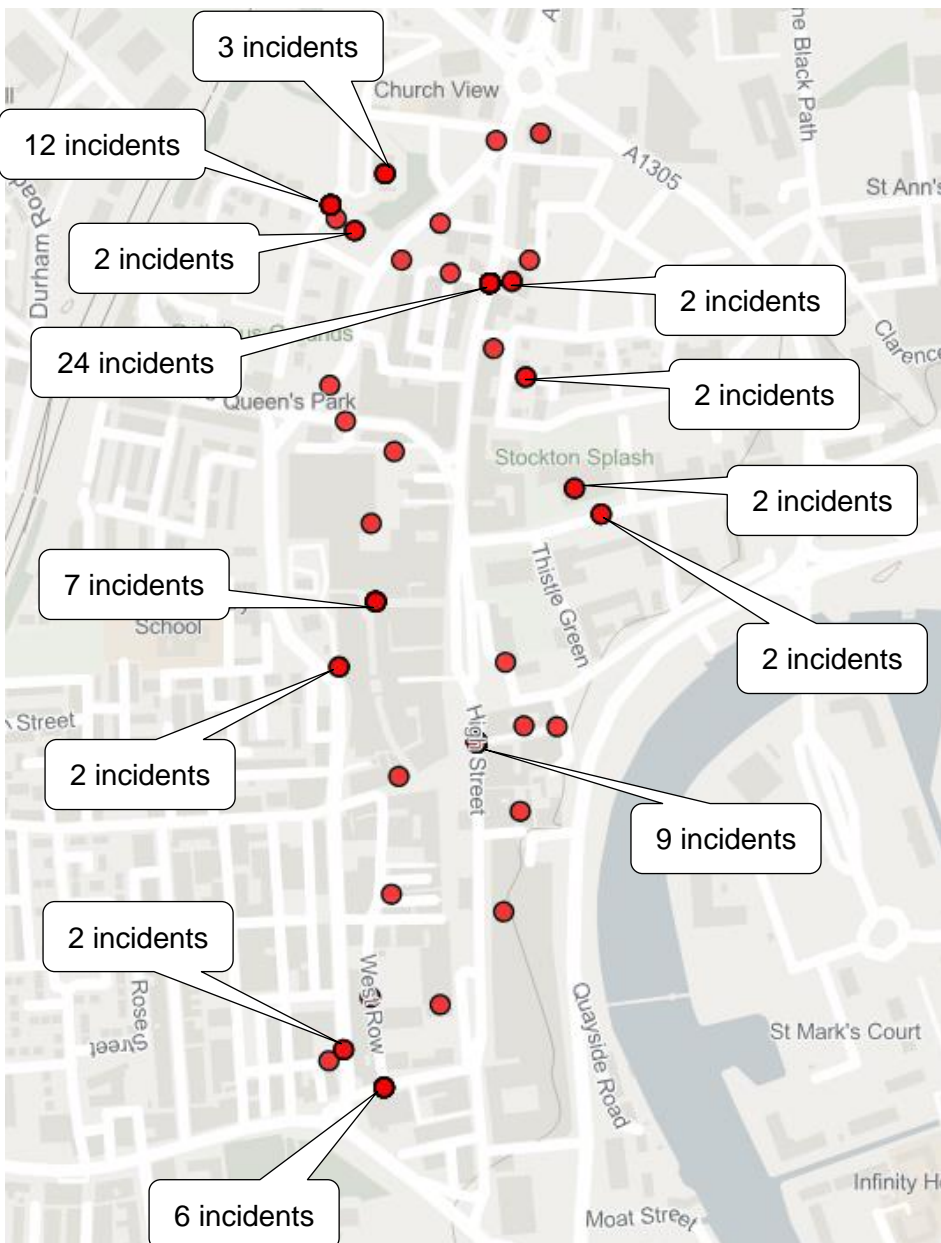
All incidents during the reporting period occurred between 0500 and 2359. Secondary fire incidents occurred between 0500 and 2159. 53% of incidents occurred between 1800 and 1959 (8). Deliberate primary incidents occurred between 2300 and 2359.

Stockton Town Centre

Number of Incidents

Incident Type	2019-20	2020-21	2021-22	2022-23	2023-24	5 Year Average	2024-25 YTD
Deliberate Primary	3	2	2	2	6	3	1
Deliberate Secondary	19	15	25	8	8	15	6
Total	22	17	27	10	14	18	7

Stockton Town Centre – 5 years data and financial year to date updated for 01 April 2024 to 30 September 2024



Stockton Town Centre

Deliberate Fire Incidents: During the reporting period there have been 16 deliberate primary fires and 81 deliberate secondary fires of which 45 refuse, 9 hedge, 8 wheelie bin, 7 vehicles, 6 litter bin, 4 shop, 4 grassland, 2 caravan, 2 cable, 2 single tree, 2 scrub, 1 road furniture, 1 flat, 1 highways, 1 single derelict building, 1 refuse container commercial and 1 house.

Incident Number	Date	Day	Location	Ward	Sub Type
F19117701	04/04/2019 17:06	Thursday	FREDERICK STREET QUEENS PARK STOCKTON	00EFPG - Stockton Town Centre	E01 - Refuse - Non Specific
F19117742	05/04/2019 21:53	Friday	QUEENS PARK STOCKTON	00EFPG - Stockton Town Centre	E01 - Refuse - Non Specific
F19117834	07/04/2019 22:27	Sunday	NORTON ROAD STOCKTON	00EFPG - Stockton Town Centre	E01 - Refuse - Non Specific
F19117952	10/04/2019 18:19	Wednesday	FREDERICK STREET QUEENS PARK STOCKTON	00EFPG - Stockton Town Centre	E01 - Refuse - Non Specific
F19118720	21/04/2019 21:09	Sunday	FREDERICK STREET QUEENS PARK STOCKTON	00EFPG - Stockton Town Centre	B05 - Hedge
F19119891	18/05/2019 02:11	Saturday	NORTON ROAD STOCKTON	00EFPG - Stockton Town Centre	E03 - Wheelie Bin Adj to House
F19119997	20/05/2019 19:56	Monday	QUEENS PARK MEDICAL CENTRE.FARRER STREET QUEENS PARK STOCKTON	00EFPG - Stockton Town Centre	E01 - Refuse - Non Specific
F19120794	07/06/2019 03:45	Friday	BISHOPTON LANE STOCKTON	00EFPG - Stockton Town Centre	E03 - Wheelie Bin Adj to House
F19122644	22/07/2019 02:53	Monday	HIGH STREET STOCKTON	00EFPG - Stockton Town Centre	144 - Shop
F19123628	18/08/2019 16:34	Sunday	YARM LANE STOCKTON	00EFPG - Stockton Town Centre	B09 - Single Tree
F19124302	02/09/2019 00:43	Monday	GARBUTT STREET STOCKTON	00EFPG - Stockton Town Centre	E01 - Refuse - Non Specific
F19124303	02/09/2019 01:49	Monday	WASPS NEST YARD.FINKLE STREET STOCKTON	00EFPG - Stockton Town Centre	E01 - Refuse - Non Specific
F19125987	12/10/2019 21:31	Saturday	NORTON ROAD STOCKTON	00EFPG - Stockton Town Centre	E01 - Refuse - Non Specific
F19125988	12/10/2019 22:43	Saturday	NORTON ROAD STOCKTON	00EFPG - Stockton Town Centre	E11 - Wheelie Bin in Street
F19126147	18/10/2019 10:35	Friday	YARM LANE STOCKTON	00EFPG - Stockton Town Centre	B09 - Single Tree
F19126279	22/10/2019 23:38	Tuesday	NORTON ROAD STOCKTON	00EFPG - Stockton Town Centre	125 - House

Incident Number	Date	Day	Location	Ward	Sub Type
F19126359	24/10/2019 20:44	Thursday	FREDERICK STREET QUEENS PARK STOCKTON	00EFPG - Stockton Town Centre	E01 - Refuse - Non Specific
F19127226	14/11/2019 16:37	Thursday	HIGH STREET STOCKTON	00EFPG - Stockton Town Centre	144 - Shop
F19128316	17/12/2019 17:17	Tuesday	YARM LANE STOCKTON	00EFPG - Stockton Town Centre	E13 - Litter Bin
F20128827	03/01/2020 16:33	Friday	NORTON ROAD STOCKTON	00EFPG - Stockton Town Centre	E01 - Refuse - Non Specific
F20130779	03/03/2020 20:26	Tuesday	HIGH STREET STOCKTON	00EFPG - Stockton Town Centre	E01 - Refuse - Non Specific
F20130805	04/03/2020 20:02	Wednesday	HUME HOUSE.FREDRICK STREET QUEENS PARK STOCKTON	00EFPG - Stockton Town Centre	E01 - Refuse - Non Specific
F20131847	01/04/2020 15:46	Wednesday	NORTON ROAD STOCKTON	00EFPG - Stockton Town Centre	187 - Vehicle - Motor Bike
F20132668	24/04/2020 14:54	Friday	NORTON ROAD STOCKTON	00EFPG - Stockton Town Centre	E01 - Refuse - Non Specific
F20135398	15/07/2020 06:39	Wednesday	SILVER STREET STOCKTON	00EFPG - Stockton Town Centre	E03 - Wheelie Bin Adj to House
F20136979	30/08/2020 03:08	Sunday	WEST ROW STOCKTON	00EFPG - Stockton Town Centre	E11 - Wheelie Bin in Street
F20136980	30/08/2020 03:27	Sunday	LITTLE BROWN STREET STOCKTON	00EFPG - Stockton Town Centre	E02 - Refuse Container - Commercial
F20137435	11/09/2020 18:37	Friday	FREDERICK STREET QUEENS PARK STOCKTON	00EFPG - Stockton Town Centre	B05 - Hedge
F20137843	21/09/2020 19:38	Monday	YARM LANE STOCKTON	00EFPG - Stockton Town Centre	E13 - Litter Bin
F20138231	01/10/2020 20:51	Thursday	FREDERICK STREET QUEENS PARK STOCKTON	00EFPG - Stockton Town Centre	E01 - Refuse - Non Specific
F20139057	25/10/2020 18:49	Sunday	NORTON ROAD STOCKTON	00EFPG - Stockton Town Centre	E13 - Litter Bin
F20139945	19/11/2020 18:28	Thursday	WELLINGTON STREET STOCKTON	00EFPG - Stockton Town Centre	E01 - Refuse - Non Specific
F20139981	20/11/2020 16:29	Friday	ST MARYS RC CHURCH.MAJOR STREET STOCKTON	00EFPG - Stockton Town Centre	E01 - Refuse - Non Specific
F20141725	15/12/2020 17:31	Tuesday	WELLINGTON STREET STOCKTON	00EFPG - Stockton Town Centre	E11 - Wheelie Bin in Street
F21143812	01/03/2021 18:02	Monday	SILVER STREET STOCKTON	00EFPG - Stockton Town Centre	E01 - Refuse - Non Specific

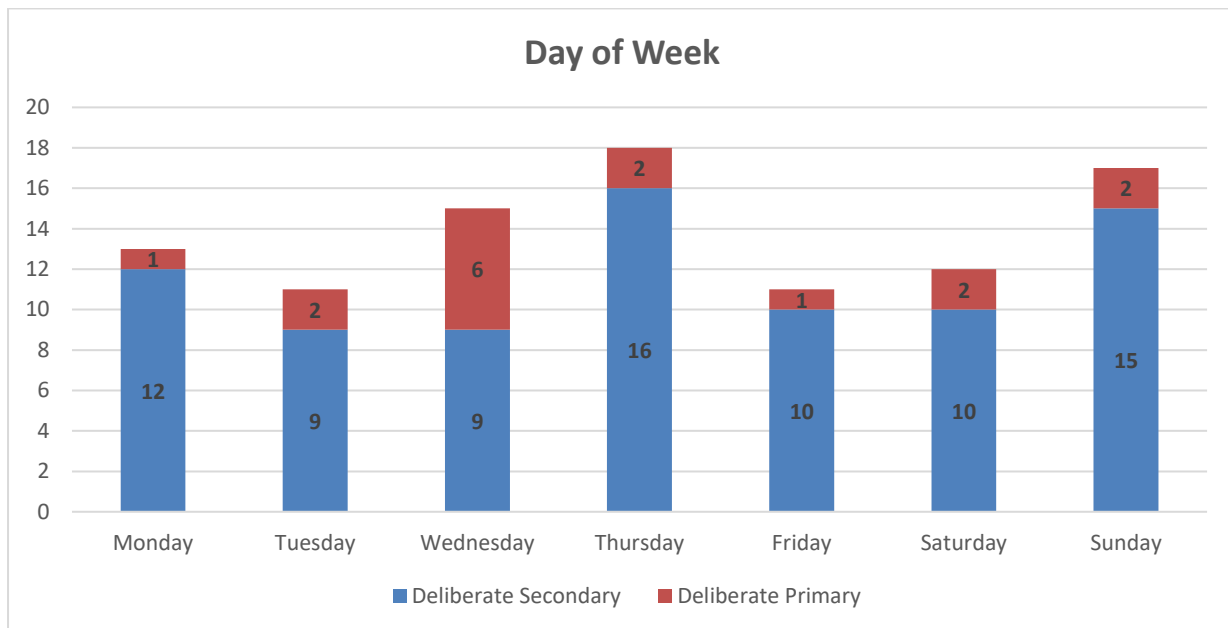
Incident Number	Date	Day	Location	Ward	Sub Type
F21143951	04/03/2021 20:41	Thursday	ALLISON STREET STOCKTON	00EFPG - Stockton Town Centre	E03 - Wheelie Bin Adj to House
F21144080	07/03/2021 18:08	Sunday	NORTON ROAD STOCKTON	00EFPG - Stockton Town Centre	E01 - Refuse - Non Specific
F21144135	09/03/2021 20:44	Tuesday	ALLISON STREET STOCKTON	00EFPG - Stockton Town Centre	154 - Highways
F21144635	21/03/2021 23:57	Sunday	WEST ROW STOCKTON	00EFPG - Stockton Town Centre	E01 - Refuse - Non Specific
F21145522	04/04/2021 02:18	Sunday	CHURCH ROAD STOCKTON	00EFPG - Stockton Town Centre	E01 - Refuse - Non Specific
F21147146	28/04/2021 23:05	Wednesday	NORTON ROAD STOCKTON	00EFPG - Stockton Town Centre	184 - Flat - Self Contained (Entrance/Exit to open air via internal corridors)
F21147221	30/04/2021 23:15	Friday	YARM LANE STOCKTON	00EFPG - Stockton Town Centre	E01 - Refuse - Non Specific
F21148170	27/05/2021 18:38	Thursday	HIGH STREET STOCKTON	00EFPG - Stockton Town Centre	B05 - Hedge
F21148184	27/05/2021 22:27	Thursday	HIGH STREET STOCKTON	00EFPG - Stockton Town Centre	B05 - Hedge
F21148185	27/05/2021 22:40	Thursday	HIGH STREET STOCKTON	00EFPG - Stockton Town Centre	B05 - Hedge
F21149336	22/06/2021 18:29	Tuesday	WELLINGTON SQUARE STOCKTON	00EFPG - Stockton Town Centre	E13 - Litter Bin
F21149559	28/06/2021 16:47	Monday	HUME HOUSE.FREDRICK STREET QUEENS PARK STOCKTON	00EFPG - Stockton Town Centre	E15 - Cable
F21149639	30/06/2021 18:16	Wednesday	FREDERICK STREET QUEENS PARK STOCKTON	00EFPG - Stockton Town Centre	E01 - Refuse - Non Specific
F21150180	14/07/2021 18:34	Wednesday	NORTON ROAD STOCKTON	00EFPG - Stockton Town Centre	E01 - Refuse - Non Specific
F21150434	22/07/2021 00:56	Thursday	SPLASH THE.CHURCH ROAD STOCKTON	00EFPG - Stockton Town Centre	E13 - Litter Bin
F21151005	05/08/2021 14:24	Thursday	NELSON TERRACE STOCKTON	00EFPG - Stockton Town Centre	E01 - Refuse - Non Specific
F21151933	30/08/2021 00:05	Monday	NORTON ROAD STOCKTON	00EFPG - Stockton Town Centre	B04 - Scrub
F21152016	31/08/2021 19:21	Tuesday	FREDERICK STREET QUEENS PARK STOCKTON	00EFPG - Stockton Town Centre	B05 - Hedge
F21152205	04/09/2021 23:36	Saturday	WELLINGTON STREET STOCKTON	00EFPG - Stockton Town Centre	E01 - Refuse - Non Specific

Incident Number	Date	Day	Location	Ward	Sub Type
F21152371	08/09/2021 14:42	Wednesday	KNOWLES STREET STOCKTON	00EFPG - Stockton Town Centre	B05 - Hedge
F21152753	15/09/2021 20:34	Wednesday	CHURCH ROAD STOCKTON	00EFPG - Stockton Town Centre	148 - Vehicle
F21153483	30/09/2021 10:32	Thursday	PRINCE REGENT STREET STOCKTON	00EFPG - Stockton Town Centre	E01 - Refuse - Non Specific
F21155124	06/11/2021 23:44	Saturday	WELLINGTON STREET STOCKTON	00EFPG - Stockton Town Centre	E01 - Refuse - Non Specific
F21155140	07/11/2021 12:49	Sunday	WELLINGTON STREET STOCKTON	00EFPG - Stockton Town Centre	B04 - Scrub
F21155221	08/11/2021 17:30	Monday	NORTON ROAD STOCKTON	00EFPG - Stockton Town Centre	B05 - Hedge
F21155597	17/11/2021 08:00	Wednesday	FREDERICK STREET QUEENS PARK STOCKTON	00EFPG - Stockton Town Centre	E01 - Refuse - Non Specific
F22158240	27/01/2022 15:18	Thursday	FREDERICK STREET QUEENS PARK STOCKTON	00EFPG - Stockton Town Centre	E01 - Refuse - Non Specific
F22158356	29/01/2022 17:34	Saturday	HUME STREET QUEENS PARK STOCKTON	00EFPG - Stockton Town Centre	B01 - Grassland
F22159076	15/02/2022 18:34	Tuesday	NORTON ROAD STOCKTON	00EFPG - Stockton Town Centre	B01 - Grassland
F22159564	01/03/2022 14:46	Tuesday	BISHOPTON LANE STOCKTON	00EFPG - Stockton Town Centre	D02 - Road Furniture
F22160003	11/03/2022 17:36	Friday	NELSON TERRACE STOCKTON	00EFPG - Stockton Town Centre	E01 - Refuse - Non Specific
F22162203	20/04/2022 14:32	Wednesday	SPLASH THE.CHURCH ROAD STOCKTON	00EFPG - Stockton Town Centre	E11 - Wheelie Bin in Street
F22162456	25/04/2022 13:08	Monday	NORTON ROAD STOCKTON	00EFPG - Stockton Town Centre	B01 - Grassland
F22164972	19/06/2022 12:43	Sunday	NORTON ROAD STOCKTON	00EFPG - Stockton Town Centre	E01 - Refuse - Non Specific
F22165203	23/06/2022 06:17	Thursday	PRINCE REGENT STREET STOCKTON	00EFPG - Stockton Town Centre	104 - Caravan (Non-residential)
F22166025	07/07/2022 05:14	Thursday	NORTON ROAD STOCKTON	00EFPG - Stockton Town Centre	A01 - Single Derelict Bldg includes Bldg Under Demolition
F22167581	27/07/2022 16:05	Wednesday	NORTON ROAD STOCKTON	00EFPG - Stockton Town Centre	B01 - Grassland
F22168421	09/08/2022 23:26	Tuesday	NORTON ROAD STOCKTON	00EFPG - Stockton Town Centre	E01 - Refuse - Non Specific

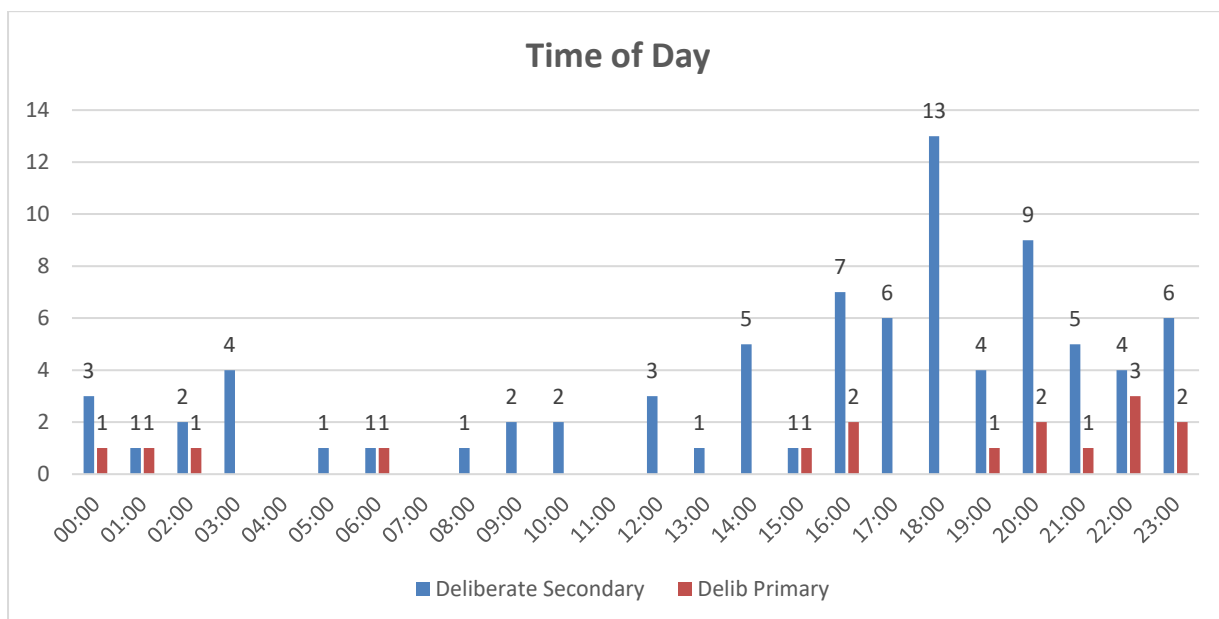
Incident Number	Date	Day	Location	Ward	Sub Type
F22171316	01/10/2022 18:44	Saturday	NORTON ROAD STOCKTON	00EFPG - Stockton Town Centre	E01 - Refuse - Non Specific
F22171349	02/10/2022 16:03	Sunday	NORTON ROAD STOCKTON	00EFPG - Stockton Town Centre	E01 - Refuse - Non Specific
F23176503	15/02/2023 01:25	Wednesday	EDENWOOD CLOSE VICTORIA STOCKTON	00EFPG - Stockton Town Centre	148 - Vehicle
F23178854	15/04/2023 21:35	Saturday	FREDERICK STREET QUEENS PARK STOCKTON	00EFPG - Stockton Town Centre	E15 - Cable
F23179046	19/04/2023 22:47	Wednesday	EDENWOOD CLOSE VICTORIA STOCKTON	00EFPG - Stockton Town Centre	148 - Vehicle
F23180490	25/05/2023 12:37	Thursday	YARM LANE STOCKTON	00EFPG - Stockton Town Centre	E01 - Refuse - Non Specific
F23180519	26/05/2023 00:18	Friday	HIGH STREET STOCKTON	00EFPG - Stockton Town Centre	148 - Vehicle
F23180615	27/05/2023 21:29	Saturday	HARDWICK ROAD HARDWICK STOCKTON	00EFPG - Stockton Town Centre	144 - Shop
F23181342	11/06/2023 20:14	Sunday	WELLINGTON SQUARE STOCKTON	00EFPG - Stockton Town Centre	E13 - Litter Bin
F23182323	01/07/2023 19:26	Saturday	BUFFS SOCIAL CLUB.NORTON ROAD STOCKTON	00EFPG - Stockton Town Centre	148 - Vehicle
F23185515	10/09/2023 22:14	Sunday	BONE STREET STOCKTON	00EFPG - Stockton Town Centre	148 - Vehicle
F23185740	16/09/2023 09:17	Saturday	FREDERICK STREET QUEENS PARK STOCKTON	00EFPG - Stockton Town Centre	E01 - Refuse - Non Specific
F23186810	12/10/2023 20:02	Thursday	WELLINGTON STREET STOCKTON	00EFPG - Stockton Town Centre	E01 - Refuse - Non Specific
F23186897	14/10/2023 19:33	Saturday	WELLINGTON STREET STOCKTON	00EFPG - Stockton Town Centre	E01 - Refuse - Non Specific
F23187942	05/11/2023 20:00	Sunday	QUEENS PARK STOCKTON	00EFPG - Stockton Town Centre	B05 - Hedge
F24192031	10/03/2024 09:01	Sunday	HIGH STREET STOCKTON	00EFPG - Stockton Town Centre	E01 - Refuse - Non Specific
F24192383	20/03/2024 16:27	Wednesday	NORTON ROAD STOCKTON	00EFPG - Stockton Town Centre	104 - Caravan (Non-residential)
F24196004	13/06/2024 18:19	Thursday	NORTON ROAD STOCKTON	00EFPG - Stockton Town Centre	E01 - Refuse - Non Specific
F24197473	19/07/2024 23:21	Friday	NORTON ROAD STOCKTON	00EFPG - Stockton Town Centre	E01 - Refuse - Non Specific

Incident Number	Date	Day	Location	Ward	Sub Type
F24197577	22/07/2024 03:09	Monday	BUFFS SOCIAL CLUB.NORTON ROAD STOCKTON	00EFPG - Stockton Town Centre	E01 - Refuse - Non Specific
F24198291	05/08/2024 16:20	Monday	HUME HOUSE.FREDRICK STREET QUEENS PARK STOCKTON TS18 2BJ	00EFPG - Stockton Town Centre	E01 - Refuse - Non Specific
F24198303	05/08/2024 20:03	Monday	FREDERICK STREET QUEENS PARK STOCKTON	00EFPG - Stockton Town Centre	E01 - Refuse - Non Specific
F24200918	22/09/2024 22:36	Sunday	YARM LANE STOCKTON	00EFPG - Stockton Town Centre	144 - Shop
F24201004	24/09/2024 21:08	Tuesday	HIGH STREET STOCKTON	00EFPG - Stockton Town Centre	E01 - Refuse - Non Specific

Time and day of Incidents (All incidents in reporting period) – Stockton Town Centre



During the reporting period incidents were the highest on Thursdays with 18 incidents, closely followed by Sundays with 17 incidents. 30% of incidents occurred on weekends (29).



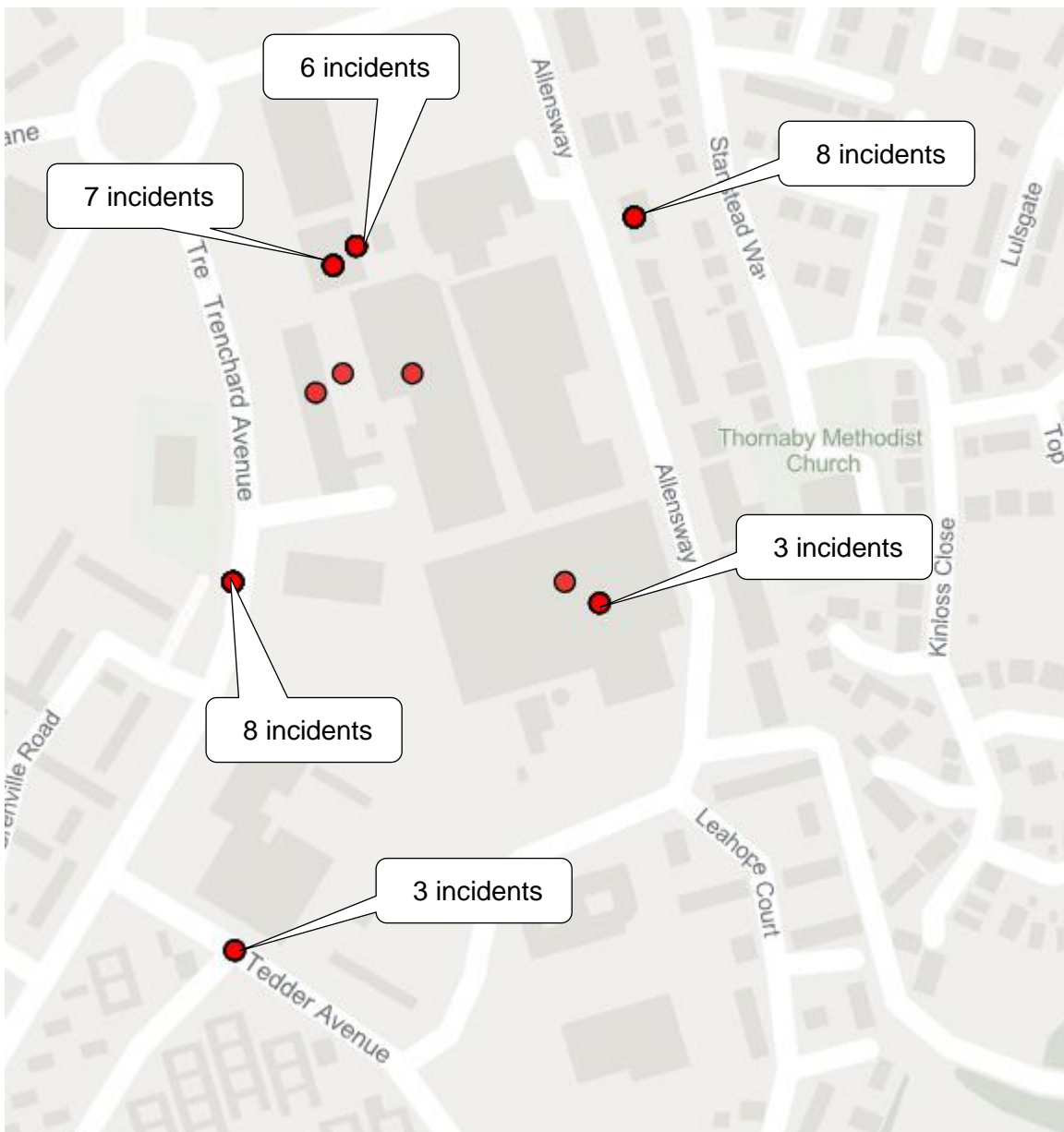
All incidents during the reporting period occurred between 0000 and 2359. Secondary fire incidents occurred between 0000 and 2359. Incidents increased from 1600. 32% of incidents occurred between 1800 and 2059 (26). Deliberate primary incidents occurred between 0000 and 2359. 50% of incidents occurred between 2200 and 0259 (8).

Thornaby Town Centre

Number of Incidents

Incident Type	2019-20	2020-21	2021-22	2022-23	2023-24	5 Year Average	2024-25 YTD
Deliberate Primary	0	1	0	2	3	3	0
Deliberate Secondary	2	0	8	12	11	8.25	3
Total	2	1	8	14	14	7.8	3

Thornaby Town Centre – 5 years data and financial year to date updated for 01 April 2024 to 30 September 2024



Thornaby Town Centre

Deliberate Fire Incidents: During the reporting period there have been 6 deliberate primary fires and 36 deliberate secondary fires of which 21 refuse, 6 single derelict building, 3 vehicle, 3 litter bin, 2 wheelie bin, 2 recycling container, 2 grassland, 1 hotel, 1 single tree and 1 hedge.

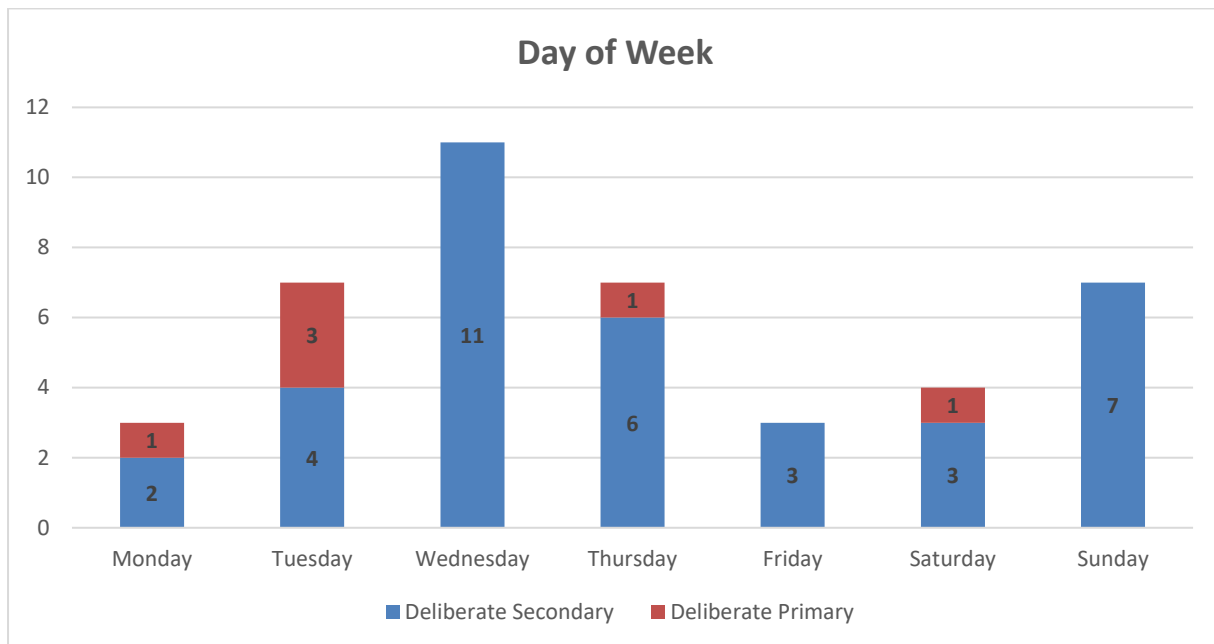
Incident Number	Date	Day	Location	Ward	Sub Type
F20129004	08/01/2020 17:01	Wednesday	TRENCHARD AVENUE THORNABY NEW TOWN THORNABY	00EFPH - Village	B01 - Grassland
F20130881	06/03/2020 16:12	Friday	TRENCHARD AVENUE THORNABY NEW TOWN THORNABY	00EFPH - Village	E01 - Refuse - Non Specific
F20140467	07/12/2020 19:19	Monday	ASDA CAR PARK THORNABY STAINSBY HILL ALLENSWAY THORNABY TS179EN	00EFPF - Stainsby Hill	148 - Vehicle
F21146649	21/04/2021 19:10	Wednesday	ALLENSWAY STAINSBY HILL THORNABY	00EFPF - Stainsby Hill	E01 - Refuse - Non Specific
F21152941	19/09/2021 14:58	Sunday	ALLENSWAY STAINSBY HILL THORNABY	00EFPF - Stainsby Hill	E01 - Refuse - Non Specific
F21153853	09/10/2021 17:47	Saturday	TRENCHARD AVENUE THORNABY NEW TOWN THORNABY	00EFPH - Village	E13 - Litter Bin
F21154203	17/10/2021 17:06	Sunday	TOWN CENTRE.MITCHELL AVENUE THORNABY NEW TOWN THORNABY	00EFPF - Stainsby Hill	E13 - Litter Bin
F21154603	27/10/2021 17:56	Wednesday	ALLENSWAY STAINSBY HILL THORNABY	00EFPF - Stainsby Hill	E01 - Refuse - Non Specific
F21156543	09/12/2021 20:23	Thursday	TRENCHARD AVENUE THORNABY NEW TOWN THORNABY	00EFPH - Village	E03 - Wheelie Bin Adj to House
F21156761	15/12/2021 20:03	Wednesday	TRENCHARD AVENUE THORNABY NEW TOWN THORNABY	00EFPF - Stainsby Hill	E01 - Refuse - Non Specific

Incident Number	Date	Day	Location	Ward	Sub Type
F22159041	15/02/2022 01:18	Tuesday	ASDA THORNABY.ALLEN SWAY THORNABY NEW TOWN THORNABY	00EFPF - Stainsby Hill	E01 - Refuse - Non Specific
F22161482	06/04/2022 20:10	Wednesday	GOLDEN EAGLE HOTEL.TRENCHA RD AVENUE THORNABY NEW TOWN THORNABY	00EFPF - Stainsby Hill	E01 - Refuse - Non Specific
F22167251	21/07/2022 19:50	Thursday	ALLENSWAY STAINSBY HILL THORNABY	00EFPF - Stainsby Hill	B05 - Hedge
F22168056	04/08/2022 20:38	Thursday	GOLDEN EAGLE HOTEL.TRENCHA RD AVENUE THORNABY NEW TOWN THORNABY	00EFPF - Stainsby Hill	E01 - Refuse - Non Specific
F22169036	16/08/2022 19:58	Tuesday	ALLENSWAY STAINSBY HILL THORNABY	00EFPF - Stainsby Hill	E01 - Refuse - Non Specific
F22169854	28/08/2022 22:20	Sunday	TRENCHARD AVENUE THORNABY NEW TOWN THORNABY	00EFPH - Village	E01 - Refuse - Non Specific
F22170611	14/09/2022 20:20	Wednesday	TRENCHARD AVENUE THORNABY NEW TOWN THORNABY	00EFPH - Village	E01 - Refuse - Non Specific
F22170817	19/09/2022 11:19	Monday	TRENCHARD AVENUE THORNABY NEW TOWN THORNABY	00EFPH - Village	E01 - Refuse - Non Specific
F22171203	28/09/2022 14:49	Wednesday	TRENCHARD AVENUE THORNABY NEW TOWN THORNABY	00EFPF - Stainsby Hill	A01 - Single Derelict Bldg includes Bldg Under Demolition
F22174457	20/12/2022 01:56	Tuesday	TRENCHARD AVENUE THORNABY NEW TOWN THORNABY	00EFPH - Village	148 - Vehicle
F22174495	20/12/2022 19:59	Tuesday	PAVILION THE.ALLENSWAY THORNABY NEW TOWN THORNABY	00EFPF - Stainsby Hill	152 - Re-cycling container
F23175461	18/01/2023 17:00	Wednesday	TRENCHARD AVENUE THORNABY NEW TOWN THORNABY	00EFPH - Village	E01 - Refuse - Non Specific

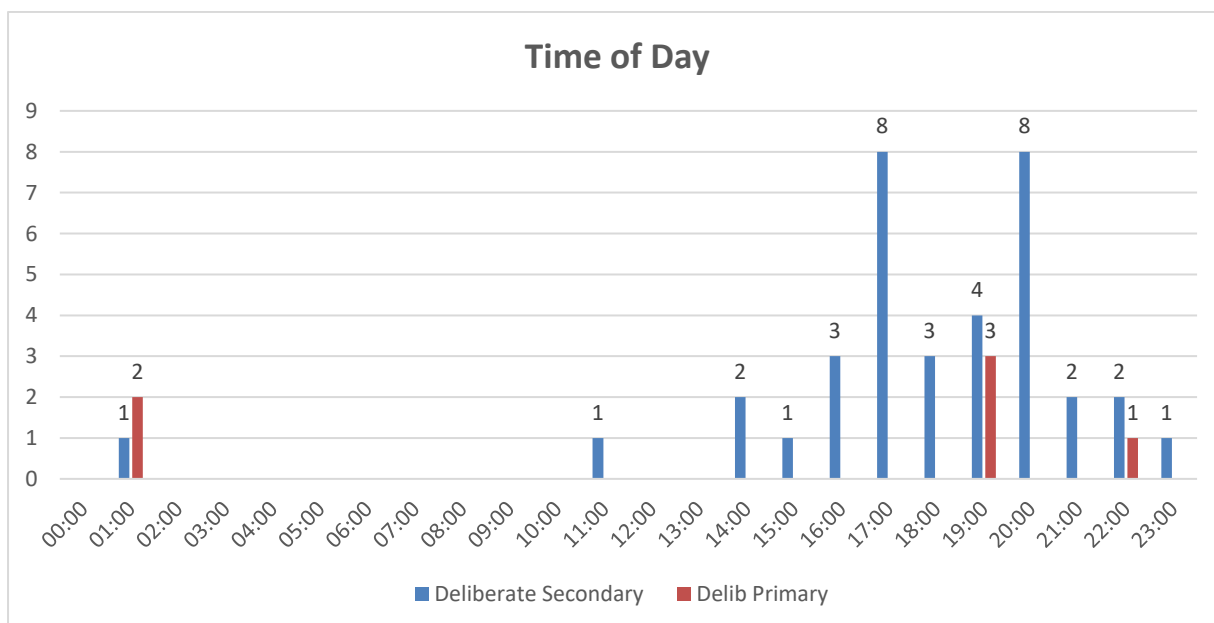
Incident Number	Date	Day	Location	Ward	Sub Type
F23175703	25/01/2023 21:34	Wednesday	HAVILLAND ROAD THORNABY	00EFPF - Stainsby Hill	E01 - Refuse - Non Specific
F23175895	31/01/2023 18:27	Tuesday	ASDA CAR PARK THORNABY STAINSBY HILL ALLENSWAY THORNABY TS179EN	00EFPF - Stainsby Hill	E01 - Refuse - Non Specific
F23177512	12/03/2023 17:18	Sunday	ELECTRICITY BOARD.TRENCHA RD AVENUE STAINSBY HILL THORNABY	00EFPF - Stainsby Hill	A01 - Single Derelict Bldg includes Bldg Under Demolition
F23178484	06/04/2023 01:49	Thursday	ALLENSWAY STAINSBY HILL THORNABY	00EFPF - Stainsby Hill	148 - Vehicle
F23181343	11/06/2023 20:32	Sunday	HAVILLAND ROAD THORNABY	00EFPF - Stainsby Hill	E13 - Litter Bin
F23181566	15/06/2023 23:11	Thursday	HAVILLAND ROAD THORNABY	00EFPF - Stainsby Hill	E01 - Refuse - Non Specific
F23181862	21/06/2023 22:58	Wednesday	TRENCHARD AVENUE THORNABY NEW TOWN THORNABY	00EFPH - Village	E01 - Refuse - Non Specific
F23182141	27/06/2023 20:49	Tuesday	ASDA CAR PARK THORNABY STAINSBY HILL ALLENSWAY THORNABY TS179EN	00EFPF - Stainsby Hill	E01 - Refuse - Non Specific
F23182331	01/07/2023 22:15	Saturday	GOLDEN EAGLE HOTEL.TRENCHA RD AVENUE THORNABY NEW TOWN THORNABY	00EFPF - Stainsby Hill	152 - Re-cycling container
F23183233	18/07/2023 19:01	Tuesday	GOLDEN EAGLE HOTEL.TRENCHA RD AVENUE THORNABY NEW TOWN THORNABY	00EFPF - Stainsby Hill	124 - Hotel
F23183739	31/07/2023 21:46	Monday	GOLDEN EAGLE HOTEL.TRENCHA RD AVENUE THORNABY NEW TOWN THORNABY	00EFPF - Stainsby Hill	A01 - Single Derelict Bldg includes Bldg Under Demolition
F23184090	09/08/2023 18:29	Wednesday	ALLENSWAY STAINSBY HILL THORNABY	00EFPF - Stainsby Hill	B09 - Single Tree

Incident Number	Date	Day	Location	Ward	Sub Type
F23186930	15/10/2023 16:21	Sunday	ALLENSWAY STAINSBY HILL THORNABY	00EFPF - Stainsby Hill	B01 - Grassland
F23187543	28/10/2023 17:32	Saturday	GOLDEN EAGLE HOTEL.TRENCHA RD AVENUE THORNABY NEW TOWN THORNABY	00EFPF - Stainsby Hill	A01 - Single Derelict Bldg includes Bldg Under Demolition
F23188967	03/12/2023 20:00	Sunday	GOLDEN EAGLE HOTEL.TRENCHA RD AVENUE THORNABY NEW TOWN THORNABY	00EFPF - Stainsby Hill	E01 - Refuse - Non Specific
F23189084	07/12/2023 16:43	Thursday	GOLDEN EAGLE HOTEL.TRENCHA RD AVENUE THORNABY NEW TOWN THORNABY	00EFPF - Stainsby Hill	A01 - Single Derelict Bldg includes Bldg Under Demolition
F24189926	05/01/2024 17:49	Friday	TRENCHARD AVENUE THORNABY NEW TOWN THORNABY	00EFPH - Village	E03 - Wheelie Bin Adj to House
F24194481	09/05/2024 15:59	Thursday	GOLDEN EAGLE HOTEL.TRENCHA RD AVENUE THORNABY NEW TOWN THORNABY	00EFPF - Stainsby Hill	A01 - Single Derelict Bldg includes Bldg Under Demolition
F24194843	17/05/2024 18:13	Friday	GOLDEN EAGLE HOTEL.TRENCHA RD AVENUE THORNABY NEW TOWN THORNABY	00EFPF - Stainsby Hill	E01 - Refuse - Non Specific
F24196978	06/07/2024 19:35	Saturday	GOLDEN EAGLE HOTEL.TRENCHA RD AVENUE THORNABY NEW TOWN THORNABY	00EFPF - Stainsby Hill	E01 - Refuse - Non Specific

Time and day of Incidents (All incidents in reporting period) – Thornaby Town Centre



During the reporting period incidents were the highest on Wednesdays with 11 incidents. Incidents were the lowest on Mondays and Fridays with 3 incidents each. 26% of incidents occurred on weekends (11).



All incidents during the reporting period occurred between 1100 and 0159. Secondary fire incidents occurred between 1100 and 0159. Incidents increased from 1700. 33% of incidents occurred between 1900 and 2059 (12). Deliberate primary incidents occurred between 1900 and 0159. 50% of incidents occurred between 1900 and 1959 (3).

Yarm High Street

Number of Incidents

Incident Type	2019-20	2020-21	2021-22	2022-23	2023-24	5 Year Average	2024-25 YTD
Deliberate Primary	1	0	0	0	1	0.4	0
Deliberate Secondary	1	2	1	1	1	1.2	0
Total	2	2	1	1	0	1.6	0

Yarm High Street – 5 years data and financial year to date updated for 01 April 2024 to 30 September 2024

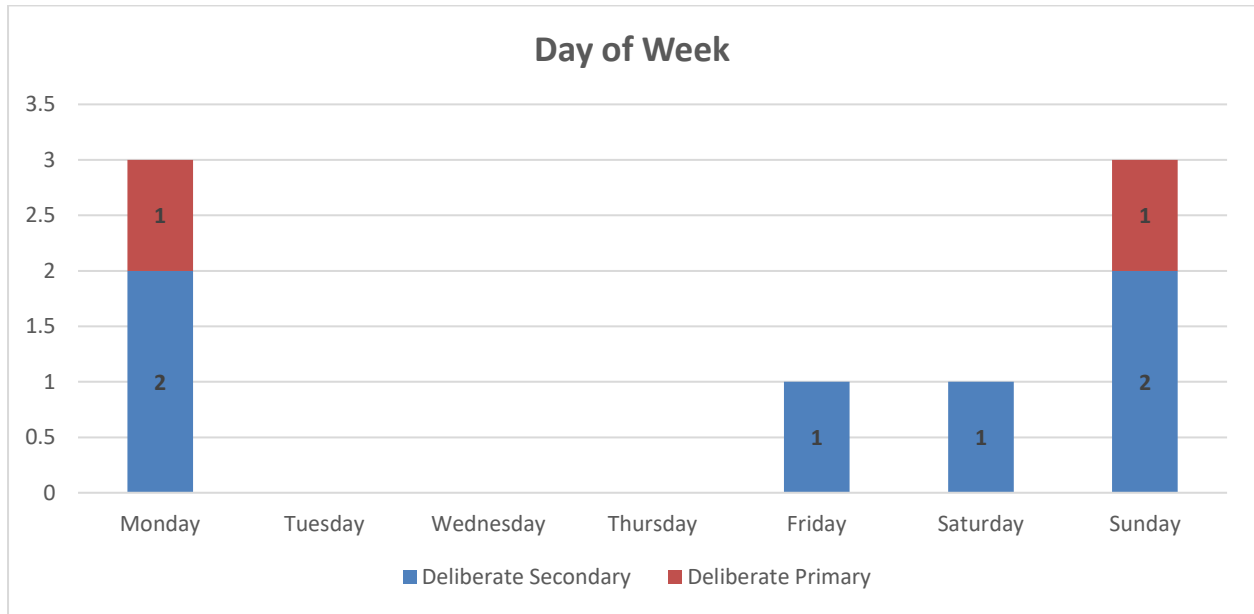


Yarm High Street

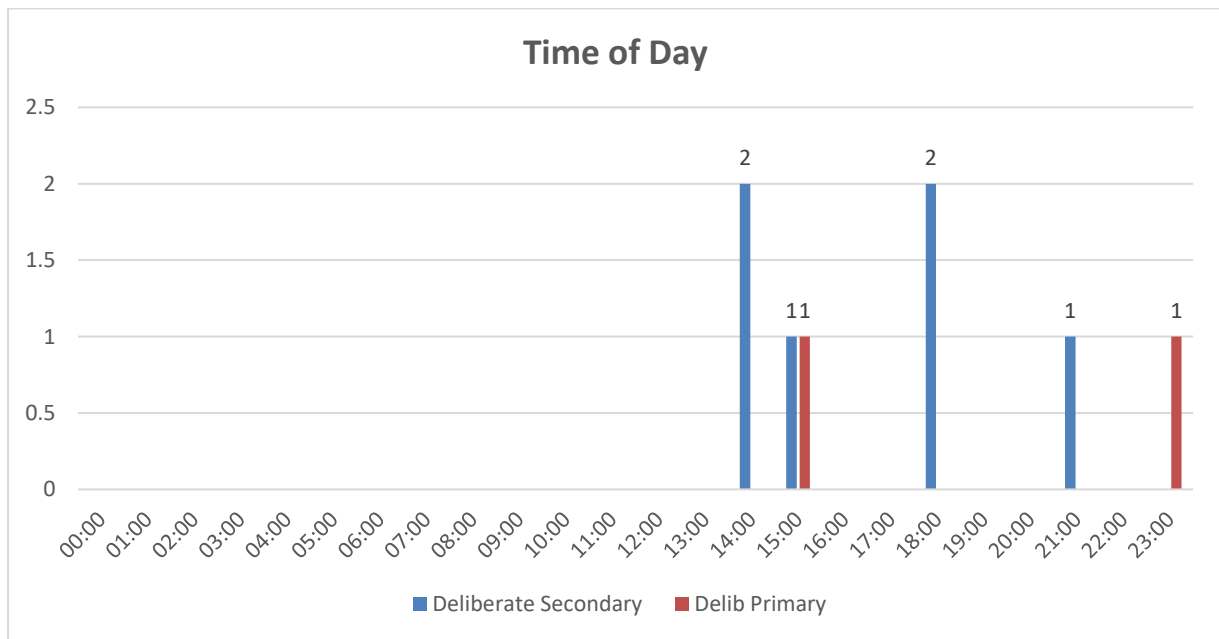
Deliberate Fire Incidents: During the reporting period there have been 2 deliberate primary fires and 6 deliberate secondary fires of which 2 refuse, 2 litter bin, 1 skip, 1 vehicle, 1 shop and 1 playground furniture.

Incident Number	Date	Day	Location	Ward	Sub Type
F19127598	25/11/2019 23:58	Monday	BENTLEY WYND YARM	00EFPK - Yarm	148 - Vehicle
F20130275	15/02/2020 18:26	Saturday	BENTLEY WYND YARM	00EFPK - Yarm	E01 - Refuse - Non Specific
F20132547	20/04/2020 14:41	Monday	HIGH STREET YARM	00EFPK - Yarm	E13 - Litter Bin
F20139056	25/10/2020 18:24	Sunday	BRIDGE STREET YARM	00EFPK - Yarm	E01 - Refuse - Non Specific
F21146757	23/04/2021 14:04	Friday	HIGH STREET YARM	00EFPK - Yarm	E13 - Litter Bin
F22167853	01/08/2022 21:58	Monday	HIGH STREET YARM	00EFPK - Yarm	E06 - Skip on Commercial Property
F23179739	07/05/2023 15:09	Sunday	WEST STREET YARM	00EFPK - Yarm	D13 - Playground Furniture
F23179740	07/05/2023 15:45	Sunday	HIGH STREET YARM	00EFPK - Yarm	144 - Shop

Time and day of Incidents (All incidents in reporting period) – Yarm High Street



During the reporting period incidents took place Fridays to Mondays.



All incidents during the reporting period occurred between 1400 and 2359.
 Secondary fire incidents occurred between 1400 and 2159.
 Deliberate primary incidents occurred between 1500 and 2359.